



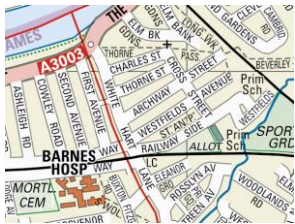
Key vocabulary

Barnes	left
directions	local
key	maps
journey	symbol
right	route
landmark	view

Side/oblique view



Plan perspective



Aerial/bird's-eye view

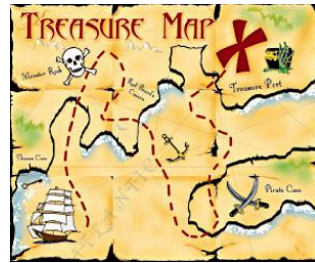


Pirates, Plans and Adventures

Geography Y1: Using a map

Key knowledge

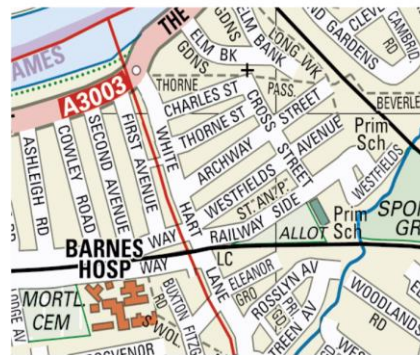
There are lots of different types of maps.
Maps can show small areas or the whole world.



Maps can help you find places or things.

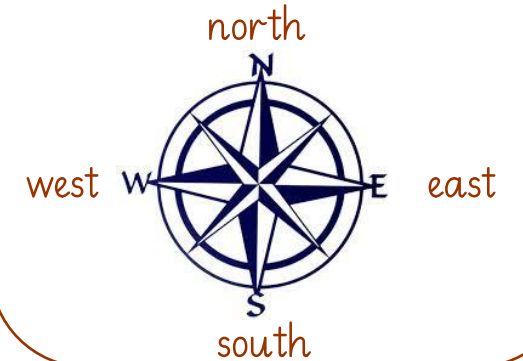
Maps can help you plan a **journey** or **route**.

Maps use **symbols** and colours to **represent** different **features**.



Directions

A **compass** shows you the direction on a map.



Links to prior learning:

Introduction to maps; maps of the school (YR)

Knowledge of local area, trip to post box, train (YN) and Wetland Centre (YR)

Learning about maps and globes in the Homes topic (Y1)

Links to other subjects:

Maths – 3D shapes; positional language

English – “Night Pirates” text used as inspiration for writing a letter

PE – the children do a pirate dance and learn the directions on a compass